





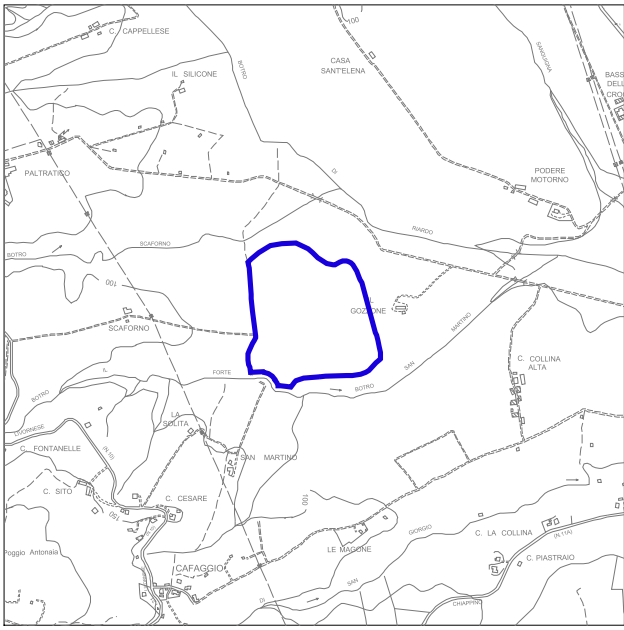
VINCOLI PAESAGGISTICO-AMBIENTALI






 Area estrattiva GOZZONE

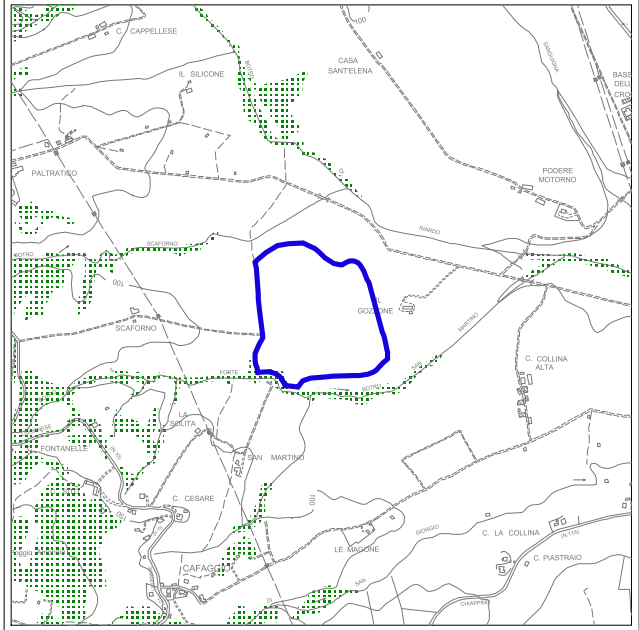
 Confine comunale



scala 1:25.000

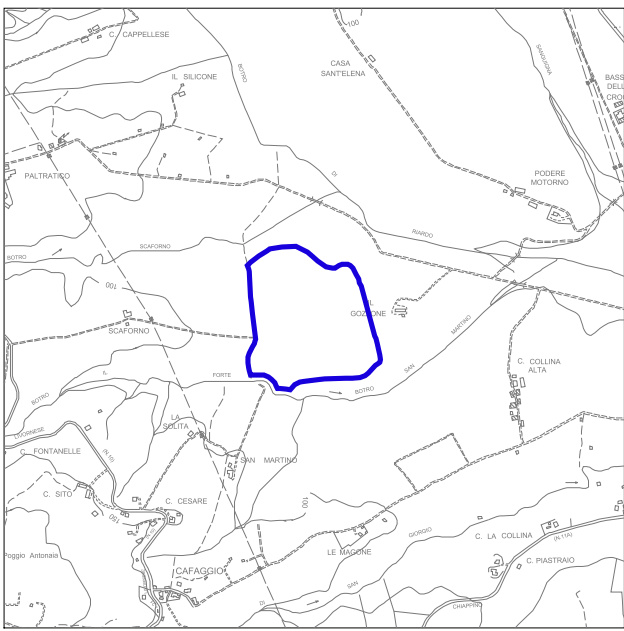
-  Territorio costiero
(D.Lgs 42/2004, art. 142, lettera a)
-  Fiume, torrente, corso d'acqua
(D.Lgs 42/2004 art. 142, lettera c)
-  Zone di interesse archeologico
(D.Lgs n° 42/2004 art. 142, lettera m)
-  Beni paesaggistici
(D.Lgs 42/2004, artt.136-141)



-  Anpil
-  Oasi faunistiche
-  Parchi Provinciali
-  Riserve naturali
-  Aree boscate



-  SIC - SIR - ZPS
-  Parco dell'Arcipelago Toscano



-  Vincolo idrogeologico
(R.D. n° 3267/23 e Regolamento n° 1126/26)

